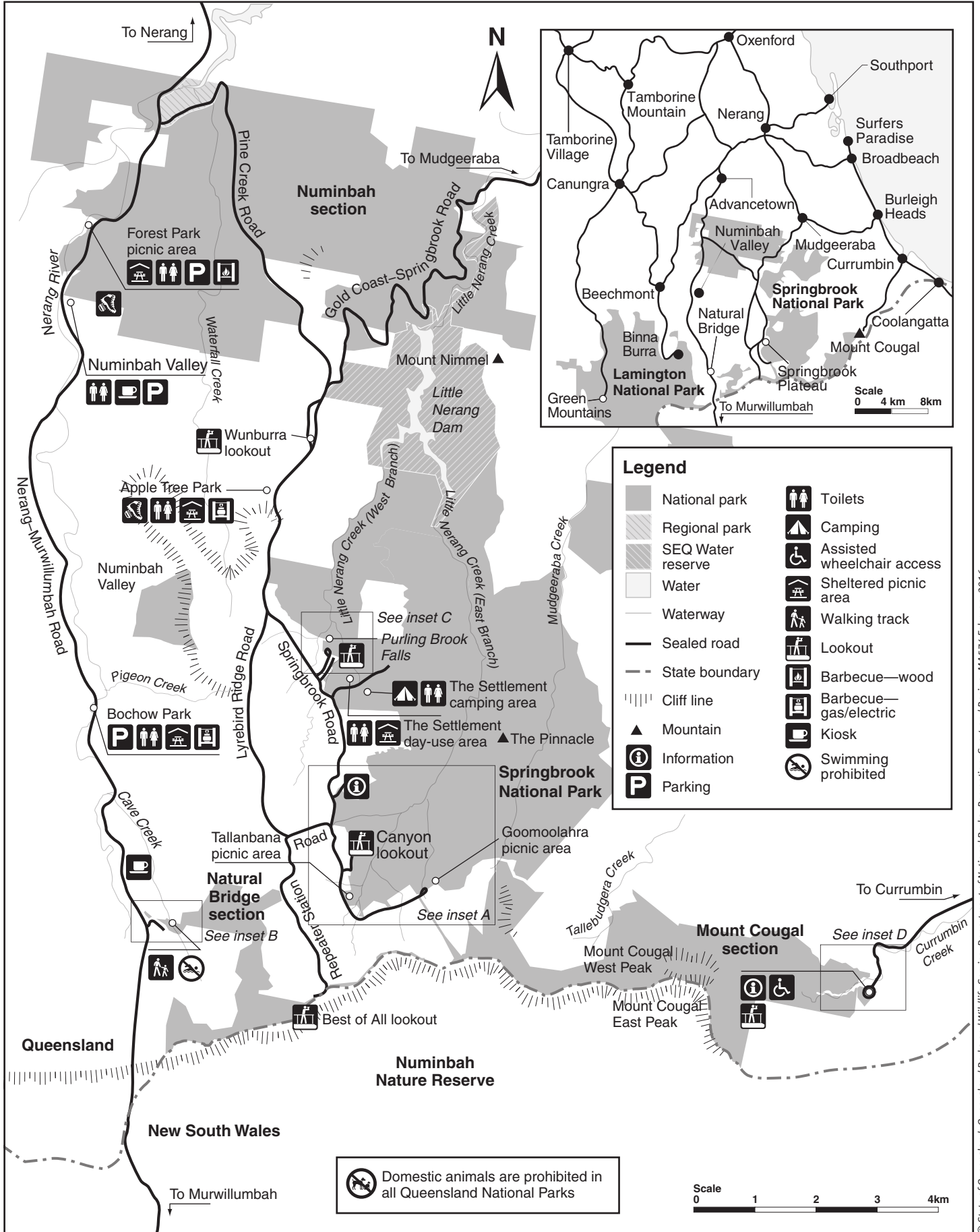



Springbrook National Park map

Orientation map




























Walking tracks map

Springbrook National Park

 Domestic animals are prohibited in all Queensland National Parks

Legend

-  National park
-  Restricted access area
-  Creek
-  Sealed road
-  Walking track
-  Gold Coast Hinterland Great Walk
-  1 Twin Falls circuit
-  2 Warrie circuit
-  3 Purling Brook Falls circuit
-  4 Warringa Pool track
-  Bridge
-  Waterfall
-  Cliff line
-  Information
-  Parking
-  Toilets
-  Assisted wheelchair access
-  Walking track
-  Lookout (with handrails)
-  Picnic table
-  Sheltered picnic area
-  Barbecue—wood
-  Barbecue—gas/electric
-  Pathogen control station
-  Swimming prohibited

